

SECOND AMENDED

Submit To: CHIEF ENGINEER
Division of Water Resources
Kansas Department of Agriculture
1320 Research Park Drive
Manhattan, Kansas 66502
http://agriculture.ks.gov/dwr

**APPLICATION FOR APPROVAL TO
CHANGE THE PLACE OF USE, THE
POINT OF DIVERSION OR THE USE
MADE OF THE WATER UNDER AN
EXISTING WATER RIGHT**



State of Kansas

*Filing Fee Must Accompany the Application
(Please refer to Fee Schedule on signature page of application form.)*

Paragraph Nos. 1, 2, 3, 4 & 8 must be completed. Complete all other applicable portions. A topographic map or detailed plat showing the authorized and proposed points(s) of diversion and /or place of use must accompany this application.

1. Application is hereby made for approval of the Chief Engineer to change the

- Place of Use
- Point of Diversion
- Use Made of Water

(Check one or more)

Water Resources
Received

MAR 25 2019

KS Dept Of Agriculture

File No. 21,729-D1 Circles 8 & 9.

2. Name of applicant: City of Hays, Kansas and City of Russell, Kansas (See Section I.A. of the Cover Letter.)

Address: c/o Foulston Siefkin LLP, 1551 N. Waterfront Parkway, Suite 100

City, State and Zip: Wichita, Kansas 67206

Phone Number: (316) 291-9725 E-mail address: dtraster@foulston.com

What is your relationship to the water right; owner tenant agent other? If other, please explain.

Hays and Russell are co-owners of the authorized place of use on the R9 Ranch in Edwards County, Kansas

Name of water use correspondent: City of Hays, Kansas

Address: P.O. Box 490, 1507 Main Street

City, State and Zip: Hays, Kansas 67601

Phone Number: (785) 628-7320 E-mail address: tdougherty@haysusa.com

3. The change(s) proposed herein are desired for the following reasons (please be specific): _____

See Section I.B. of the accompanying Cover Letter which is incorporated by reference. The Cover Letter supersedes the June 25, 2015 Cover Letter that accompanied the original Change Applications.

The change(s) (was) (will be) completed by December 31, 2029. (Date)

For Office Use Only:							
F.O. Code	GMD	Meets K.A.R. 5-5-1 (YES / NO)	Use	Source	G / S County	By	Date
Fee \$	TR #	Receipt Date	Check #				

4. The presently authorized place of use is:

Owner of Land — NAME: City of Hays, Kansas

ADDRESS: P.O. Box 490, 1507 Main Street, Hays, Kansas 67601

Sec.	Twp.	Range	NE¼				NW¼				SW¼				SE¼				TOTAL ACRES
			NE¼	NW¼	SW¼	SE¼	NE¼	NW¼	SW¼	SE¼	NE¼	NW¼	SW¼	SE¼	NE¼	NW¼	SW¼	SE¼	
29	T25S	R19W	31.25	31.25	31.25	31.25	31.25	31.25	31.25	31.25	31.25	31.25	31.25	31.25	31.25	31.25	31.25	31.25	500

List any other water rights that cover this place of use. 21,729-D2

Owner of Land — NAME: City of Russell, Kansas

ADDRESS: 113 W. 8th Street, Russell, Kansas 67665

Sec.	Twp.	Range	NE¼				NW¼				SW¼				SE¼				TOTAL ACRES
			NE¼	NW¼	SW¼	SE¼	NE¼	NW¼	SW¼	SE¼	NE¼	NW¼	SW¼	SE¼	NE¼	NW¼	SW¼	SE¼	
			Same as above																

List any other water rights that cover this place of use. Same as above

(If there are more than two landowners, attach additional sheets as necessary.)

5. It is proposed that the place of use be changed to:

Owner of Land — NAME: City of Hays, Kansas

ADDRESS: P.O. Box 490, 1507 Main Street, Hays, Kansas 67601

Sec.	Twp.	Range	NE¼				NW¼				SW¼				SE¼				TOTAL ACRES
			NE¼	NW¼	SW¼	SE¼	NE¼	NW¼	SW¼	SE¼	NE¼	NW¼	SW¼	SE¼	NE¼	NW¼	SW¼	SE¼	
			See Attachment																

List any other water rights that cover this place of use. See Attachment

Owner of Land — NAME: City of Russell, Kansas

ADDRESS: 113 W. 8th Street, Russell, Kansas 67665

Sec.	Twp.	Range	NE¼				NW¼				SW¼				SE¼				TOTAL ACRES
			NE¼	NW¼	SW¼	SE¼	NE¼	NW¼	SW¼	SE¼	NE¼	NW¼	SW¼	SE¼	NE¼	NW¼	SW¼	SE¼	
			See Attachment																

List any other water rights that cover this place of use. See Attachment

IF MORE SPACE IS NEEDED, ATTACH ADDITIONAL SHEETS AS NECESSARY

Amended Substitute Page

- 6. The presently authorized point(s) of diversion (is) (are) irrigation well(s) described in paragraphs 8, 9, and 10
(Provide description and number of points)
- 7. The proposed point(s) of diversion (is) (are) a new municipal well described in paragraphs 8, 9, and/or 10 and in the Attachment.
(Provide description and number of points)

List all presently authorized point(s) of diversion:

8. **Presently authorized point of diversion:**
 One in the near the center Quarter of the _____ Quarter of the NE Quarter
 of Section 29, Township 25 South, Range 19 (~~EW~~),
 in Edwards County, Kansas, 3,968 feet North 1,312 feet West of Southeast corner of section.
 Authorized Rate 615 gpm Authorized Quantity 188 a/f
 (DWR use only: Computer ID No. _____ GPS _____ feet North _____ feet West)
 This point will not be changed This point will be changed as follows:
Proposed point of diversion: (Complete only if change is requested)
 One in the NE Quarter of the NE Quarter of the SW Quarter
 of Section 29, Township 25 South, Range 19 (~~EW~~),
 in Edwards County, Kansas, 2,259 feet North 2,705 feet West of Southeast corner of section.
 Proposed Rate See Attachment Proposed Quantity See Attachment
 This point is: Additional Well Geo Center List other water rights that will use this point 21,729-D2

9. **Presently authorized point of diversion:**
 One in the near the center Quarter of the _____ Quarter of the NW Quarter
 of Section 29, Township 25 South, Range 19 (~~EW~~),
 in Edwards County, Kansas, 3,982 feet North 3,603 feet West of Southeast corner of section.
 Authorized Rate 275 gpm Authorized Quantity 86 a/f
 (DWR use only: Computer ID No. _____ GPS _____ feet North _____ feet West)
 This point will not be changed This point will be changed as follows:
Proposed point of diversion: (Complete only if change is requested)
 One in the NE Quarter of the NE Quarter of the SW Quarter
 of Section 29, Township 25 South, Range 19 (~~EW~~),
 in Edwards County, Kansas, 2,259 feet North 2,705 feet West of Southeast corner of section.
 Proposed Rate See Attachment Proposed Quantity See Attachment
 This point is: Additional Well Geo Center List other water rights that will use this point 21,729-D2

10. **Presently authorized point of diversion:**
 One in the NE Quarter of the SW Quarter of the NW Quarter
 of Section 29, Township 25 South, Range 19 (~~EW~~),
 in Edwards County, Kansas, 3,607 feet North 4,167 feet West of Southeast corner of section.
 Authorized Rate 325 gpm Authorized Quantity 102 a/f
 (DWR use only: Computer ID No. _____ GPS _____ feet North _____ feet West)
 This point will not be changed This point will be changed as follows:
Proposed point of diversion: (Complete only if change is requested)
 One in the NE Quarter of the NE Quarter of the SW Quarter
 of Section 29, Township 25 South, Range 19 (~~EW~~),
 in Edwards County, Kansas, 2,259 feet North 2,705 feet West of Southeast corner of section.
 Proposed Rate See Attachment Proposed Quantity See Attachment
 This point is: Additional Well Geo Center List other water rights that will use this point 21,729-D2

- 11. Describe the current condition of and future plans for any point(s) of diversion which will no longer be used. See the Attachment.

IF MORE SPACE IS NEEDED, ATTACH ADDITIONAL SHEETS AS NECESSARY

Amended Substitute Page

Water Resources

Received

MAR 25 2019

KS Dept Of Agriculture

6. The presently authorized point(s) of diversion (is) (are) irrigation well(s) described in paragraph 8, infra.
(Provide description and number of points)

7. The proposed point(s) of diversion (is) (are) one or more municipal wells; see paragraph 7 of the cover letter.
(Provide description and number of points)

List all presently authorized point(s) of diversion:

8. Presently authorized point of diversion:

One in the near the center Quarter of the _____ Quarter of the SW Quarter
of Section 29, Township 25 South, Range 19 (E/W),
in Edwards County, Kansas, 1,416 feet North 4,000 feet West of Southeast corner of section.
Authorized Rate 360 gpm Authorized Quantity 74 a/f
(DWR use only: Computer ID No. _____ GPS _____ feet North _____ feet West)
 This point will not be changed This point will be changed as follows:
Proposed point of diversion: (Complete only if change is requested)
One in the NE Quarter of the NE Quarter of the SW Quarter
of Section 29, Township 25 South, Range 19 (E/W),
in Edwards County, Kansas, 2,259 feet North 2,705 feet West of Southeast corner of section.
Proposed Rate See Attachment Proposed Quantity See Attachment
This point is: Additional Well Geo Center List other water rights that will use this point _____

9. Presently authorized point of diversion:

One in the NE Quarter of the SW Quarter of the SW Quarter
of Section 29, Township 25 South, Range 19 (E/W),
in Edwards County, Kansas, 1,043 feet North 4,370 feet West of Southeast corner of section.
Authorized Rate 635 gpm Authorized Quantity 114 a/f
(DWR use only: Computer ID No. _____ GPS _____ feet North _____ feet West)
 This point will not be changed This point will be changed as follows:
Proposed point of diversion: (Complete only if change is requested)
One in the NE Quarter of the NE Quarter of the SW Quarter
of Section 29, Township 25 South, Range 19 (E/W),
in Edwards County, Kansas, 2,259 feet North 2,705 feet West of Southeast corner of section.
Proposed Rate See Attachment Proposed Quantity See Attachment
This point is: Additional Well Geo Center List other water rights that will use this point _____

10. Presently authorized point of diversion:

One in the near the center Quarter of the _____ Quarter of the SE Quarter
of Section 29, Township 25 South, Range 19 (E/W),
in Edwards County, Kansas, 1,377 feet North 1,415 feet West of Southeast corner of section.
Authorized Rate 720 gpm Authorized Quantity 188 a/f
(DWR use only: Computer ID No. _____ GPS _____ feet North _____ feet West)
 This point will not be changed This point will be changed as follows:
Proposed point of diversion: (Complete only if change is requested)
One in the NE Quarter of the NE Quarter of the SW Quarter
of Section 29, Township 25 South, Range 19 (E/W),
in Edwards County, Kansas, 2,259 feet North 2,705 feet West of Southeast corner of section.
Proposed Rate See Attachment Proposed Quantity See Attachment
This point is: Additional Well Geo Center List other water rights that will use this point _____

11. Describe the current condition of and future plans for any point(s) of diversion which will no longer be used.
See paragraph 11 of the cover letter.

IF MORE SPACE IS NEEDED, ATTACH ADDITIONAL SHEETS AS NECESSARY

12. The presently authorized use of water is for irrigation purposes.

It is proposed that the use be changed to municipal purposes.

13. If changing the place of use and/or use made of water, describe how the consumptive use will not be increased.

See the Attachment and the Master Order, Section III, Quantities for Municipal Use.

(Please show any calculations here.)

14. It is requested that the maximum annual quantity of water be reduced to See Attachment (acre-feet or million gallons).

15. It is requested that the maximum rate of diversion of water be reduced to See Attachment gallons per minute (____ c.f.s.).

16. The application must include either a topographic map or detailed plat. A U.S. Geological Survey Topographic Map, scale 1:24,000, is available through the Kansas Geological Survey, 1930 Constant Avenue, University of Kansas, Lawrence, Kansas 66047-3726 (www.usgs.gov). The map should show the location of the presently authorized point(s) of diversion. Distances North and West of the Southeast corner of the section must be shown. The presently authorized place of use should also be shown. Identify the center of the section, the section lines and the section corners and show the appropriate section, township, and range numbers on the map. In addition the following information must also be shown on the map.

a. If a change in the location of the point(s) of diversion is proposed, show:

- 1) The location of the proposed point(s) of diversion. Distances North and West of the Southeast corner of the section must be shown. Please be certain that the information shown on the map agrees with the information shown in Paragraph Nos. 9, 10 and 11 of the application.
- 2) If the source of supply is groundwater, please show the location of existing water wells of any kind, including domestic wells, within 1/2 mile of the proposed well or wells. Identify each well as to its use and furnish name and mailing address of the property owner or owners. If there are no wells within 1/2 mile, please indicate so on the map.
- 3) If the source of supply is surface water, the names and mailing addresses of all landowner(s) 1/2 mile downstream and 1/2 mile upstream from your property lines must be shown.

b. If a change in the place of use is desired, show the proposed place of use by crosshatching on the map. Please be certain that the information shown on the map agrees with the information shown in Paragraph No. 5 of the application.

17. Attach documentation to show the change(s) proposed herein will not impair existing water rights and relates to the same local source of supply as to which the water right relates. This information may include statements, plats, geology reports, well logs, test hole logs, and other information as necessary information to show the above. Additional comments may be made below.

See the Master Order, Section II, Change in Beneficial Use; Section VI, Change in Places of Use; and Section VIII, Change in Points of Diversion.

18. If the proposed change(s) does not meet all applicable rules and regulations of the Kansas Water Appropriation Act, please identify the rules and regulations for which you request a waiver. State the reason why a waiver is needed and why the request should be granted. Attach documentation showing that granting the request will not impair existing water rights and will not prejudicially and unreasonably affect the public interest.

No waivers are required.

Water Resources
Received

MAR 25 2013

IF MORE SPACE IS NEEDED, ATTACH ADDITIONAL SHEETS AS NECESSARY
Substitute Page

KS Dept Of Agriculture

This Amended Change Application is contingent on (a) the entry of the Master Order as a Final Order with terms that are acceptable to the Cities and (b) the occurrence of the contingencies in the *Effective Date and Expiration Date* Section of the Master Order.

5. It is proposed that the place of use be changed to:

- a. The various parcels of land known as the R9 Ranch located in Edwards County, Kansas, as specifically described in **Appendix A** of the Master Order.
- b. The City of Hays, Kansas and its immediate vicinity as well as related areas in the Northeast Quarter (NE/4) of Section 19 and the Northwest Quarter (NW/4) of Section 36, T13S-R18W, Ellis County, Kansas.¹
- c. The City of Russell, Kansas and its immediate vicinity.²

Other water rights owned by the City of Hays: EL 002; 1,248; 5,757; 18,857; 18,858; 33,296; 33,548; 36,519; 36,520; 36,804; 40,367; 40,368; 40,702; 40,703; 40,704; 40,705; 40,706; and 40,707.

Other water rights owned by the City of Russell: RS 08; 206; 1,267; 1,861; 7,628; 17,586; 17,587; 36,680; and 20139006.

8., 9., and 10. Proposed Rate, Quantity, and Well Location

The Cities requested a total of 870.83 acre-feet at 2,900 gallons per minute from the six wells associated with File 21,729, all of which would be diverted from new Municipal Well "A," as shown on Exhibits N, T, and U.

In an Order dated January 17, 2018, attached as Exhibit V, File 21,729 was divided into File 21,729-D1 and File 21,729-D2. File 21,729-D1 was assigned three wells in the North Half of Section 29, T25S-R19W, with a total quantity of 376 acre-feet per year and a total rate of 1,215 gallons per minute.

After extensive negotiation, the Cities and the Chief Engineer have reached an agreement on numerous terms that are set out in the Master Order, including an agreement that, subject to the negotiated terms and the contingencies in the Master Order, the proposed Municipal Well "A" will be limited to 752.0 acre-feet per year for municipal use at a maximum rate of 945 gallons per minute with 376 acre-feet diverted from File 21,729-D1 and the balance from File 21,721-D2.

Attached as Exhibits N, O, T, and U are maps that show the location of the currently authorized points of diversion, the proposed location of new Municipal Well "A," a one-half mile buffer around the proposed Municipal Well, a 1,000-foot radius around that location, and the proposed areal limits within which the new Municipal Well can be located without having to file a new change application.

¹ See Exhibit P.

² See Exhibit Q.

11. Describe the current condition of and future plans for any point(s) of diversion that will no longer be used.

All but a few of the irrigation wells on the R9 Ranch have been properly plugged and WWC-5P well plugging forms have been prepared and submitted to KDHE. See Exhibits W, X, and Y for the Well Plugging Records for the three irrigation wells authorized by File 21,729-D1.

13. If changing the place of use and the use made of water, describe how the consumptive use will not be increased:

Quantity authorized and perfected

The Permit was issued on February 27, 1976, granting the applicant the right to divert up to 1,000 acre-feet annually at a rate of up to 2,900 gallons per minute for irrigation use³ on 500 acres in Section 29, T25S-R19W,⁴ or 2.0 acre-feet per acre. There is also an overall rate limitation of 2,900 gallons per minute.

The Certificate is attached as Ex. C.⁵

In the cover letter transmitting the Permit, DWR made findings of fact stating that “the proposed use is for a beneficial purpose and is *within reasonable limitations*. If priorities are observed and respected, the proposed use will neither impair any use under existing water rights nor prejudicially and unreasonably affect the public interest.”⁶

The Field Inspection Reports indicate that 413 of the 500 acre-feet authorized by the Permit for use on the North Half of Section 29, T25S-R19W were lawfully perfected.

- 209 acre-feet were applied to 125 approved acres.⁷
- 110 acre-feet⁸ and 94 acre-feet⁹ (204 acre-feet) were applied to 125 approved acres.¹⁰

While the Certificate limits the total quantity from the three wells in the North Half of Section 29 to 376 acre-feet based on DWR’s after-the-fact determination that 1.5 acre-feet per acre was a reasonable quantity for irrigation use, DWR did not have jurisdiction to make this reduction.¹¹

Since the perfection period has expired, the “authorized quantity” for this water right is the 413 acre-feet actually perfected even though it exceeds the certified quantity.

³ Permit, HAYS000671, Ex. A.

⁴ Application, HAYS000664, Ex. B.

⁵ Certificate, HAYS000685, Ex. C.

⁶ February 27, 1976, letter (emphasis added), HAYS000670, Ex. D.

⁷ FIR, HAYS000654, Ex. E.

⁸ FIR, HAYS000640, Ex. F.

⁹ FIR, HAYS000647, Ex. G.

¹⁰ Exs. H, I, and J relate to the wells that are now covered by File 21,729-D2 and are no longer relevant to this Application.

¹¹ Certificate, HAYS000685-687, Ex. C; Doug Bush Memo dated March 17, 1987, HAYS000679-680, Ex. K; and *Clawson v. Kansas Dept. of Agriculture, Div. of Water Resources*, 49 Kan. App. 2d 789, 248 P.2d 601 (1955).

Received

MAR 25 2019

Amended Substitute Page

KS Dept Of Agriculture

NIR for Alfalfa

The FIRs state that alfalfa was grown on each of these circles during the perfection period.¹² According to the Kansas Irrigation Guide, the NIR for the 50% chance rainfall in Edwards County for alfalfa is 20.9 inches (1.74 feet).

Since alfalfa was grown on the authorized place of use during the perfection period it is reasonable to use the NIR for alfalfa, which yields a total quantity of 435 acre-feet consumed.

See also, Exhibits R and S.

14. The maximum annual quantity of water for municipal use:

Subject to the contingencies stated above and the negotiated terms of the Master Order, proposed Municipal Well "A" will be limited to a maximum quantity of 752.0 acre-feet per year for municipal use with 376 acre-feet diverted from File 21,729-D1 and the balance from File 21,721-D2.

15. The maximum annual rate of diversion:

Subject to the contingencies stated above and the negotiated terms of the Master Order, proposed Municipal Well "A" will be limited to a maximum rate of 945 gallons per minute, 2.11 cubic feet per second.

¹² FIRs, HAYS000621 (Ex. H), 629 (Ex. I), 637 (Ex. J), 643 (Ex. F), 650 (Ex. G), and 657 (Ex. E).



THE STATE



OF KANSAS

KANSAS DEPARTMENT OF AGRICULTURE
Jackie McClaskey, Secretary of Agriculture

DIVISION OF WATER RESOURCES
David W. Barfield, Chief Engineer

**FINDINGS AND ORDER
IN THE MATTER OF THE DIVISION
OF WATER RIGHT, FILE NO. 21,729**

After Due consideration, the Chief Engineer, Division of Water Resources, Kansas Department of Agriculture (hereinafter referred to as the "Chief Engineer"), makes the following findings and order:

FINDINGS

1. That on June 5, 1987, the Chief Engineer, in accordance with K.S.A. 82a-714, issued a Certificate of Appropriation pursuant to File No. 21,729, for beneficial use, subject to vested rights and prior appropriation rights, to make use of groundwater in the drainage basin of the Arkansas River to be withdrawn by means of six (6) wells:

one (1) well (a.k.a. Well #9) located near the center of the Northeast Quarter (NE $\frac{1}{4}$) of Section 29, more particularly described as being near a point 3,968 feet North and 1,312 feet West of the Southeast corner of said section, at a diversion rate not in excess of **615 gallons per minute (1.37 c.f.s.)** and a quantity not to exceed **188 acre-feet** of water per calendar year;

one (1) well (a.k.a. Well #8A) located near the center of the Northwest Quarter (NW $\frac{1}{4}$) of Section 29, more particularly described as being near a point 3,982 feet North and 3,603 feet West of the Southeast corner of said section, at a diversion rate not in excess of **275 gallons per minute (0.61 c.f.s.)** and a quantity not to exceed **86 acre-feet** of water per calendar year;

one (1) well (a.k.a. Well #8B) located in the Northeast Quarter of the Southwest Quarter of the Northwest Quarter (NE $\frac{1}{4}$ SW $\frac{1}{4}$ NW $\frac{1}{4}$) of Section 29, more particularly described as being near a point 3,607 feet North and 4,167 feet West of the Southeast corner of said section, at a diversion rate not in excess of **325 gallons per minute (0.72 c.f.s.)** and a quantity not to exceed **102 acre-feet** of water per calendar year;

one (1) well (a.k.a. Well #7A) located near the center of the Southwest Quarter (SW $\frac{1}{4}$) of Section 29, more particularly described as being near a point 1,416 feet North and 4,000 feet West of the Southeast corner of said section, at a diversion rate not in excess of **360 gallons per minute (0.80 c.f.s.)** and a quantity not to exceed **74 acre-feet** of water per calendar year;

one (1) well (a.k.a. Well #7B) located in the Northeast Quarter of the Southwest Quarter of the Southwest Quarter (NE $\frac{1}{4}$ SW $\frac{1}{4}$ SW $\frac{1}{4}$) of Section 29, more particularly described as being near a point 1,043 feet North and 4,370 feet West of the Southeast corner of said section, at a diversion rate not in excess of **635 gallons per minute (1.60 c.f.s.)** and a quantity not to exceed **114 acre-feet** of water per calendar year; and,

Water Resources
Received

MAR 25 2019

(over)

KS Dept Of Agriculture

one (1) well (a.k.a. Well #10) located near the center of the Southeast Quarter (SE¼) of Section 29, more particularly described as being near a point 1,377 feet North and 1,415 feet West of the Southeast corner of said section, at a diversion rate not in excess of **720 gallons per minute (1.60 c.f.s.)** and a quantity not to exceed **188 acre-feet** of water per calendar year,

all in Township 25 South, Range 19 West, Edwards County, Kansas, for irrigation use on the following described property:

Sec.	Twp.	Range	NE¼				NW¼				SW¼				SE¼				TOTAL	
			NE¼	NW¼	SW¼	SE¼	NE¼	NW¼	SW¼	SE¼	NE¼	NW¼	SW¼	SE¼	NE¼	NW¼	SW¼	SE¼		
29	25S	19W	31.25	31.25	31.25	31.25	31.25	31.25	31.25	31.25	31.25	31.25	31.25	31.25	31.25	31.25	31.25	31.25	31.25	500.00

a total of 500.00 acres in Section 29, Township 25 South, Range 19 West, Edwards County, Kansas.

That the rate of diversion by means of the well (a.k.a. Well #7A) located near the center of the Southwest Quarter (SW¼) of Section 29, more particularly described as being near a point 1,416 feet North and 4,000 feet West of the Southeast corner of said section, in Township 25 South, Range 19 West, Edwards County, Kansas, is further limited to that which when combined with the well (a.k.a. Well #7B) located in the Northeast Quarter of the Southwest Quarter of the Southwest Quarter (NE¼ SW¼ SW¼) of Section 29, more particularly described as being near a point 1,043 feet North and 4,370 feet West of the Southeast corner of said section, in Township 25 South, Range 19 West, Edwards County, Kansas, will provide a diversion rate not in excess of **700 gallons per minute (1.56 c.f.s.)** when the wells are run simultaneously.

That this appropriation is further limited to a diversion rate which when all wells operate simultaneously will provide a diversion rate not in excess of **2,900 gallons per minute (6.46 c.f.s.)** for irrigation use on the property described herein.

- That on December 7, 2017, the office of the Chief Engineer received a signed and notarized *Application to Divide a Water Right*, from Toby Dougherty, on behalf of the City of Hays, P.O. Box 490, Hays, KS 67601, and Jon Quinday, on behalf of the City of Russell, 133 West 8th St., Russell, KS 67665, requesting as representatives, that Water Right, File No. 21,729, be divided into two (2) portions with the following assignments:

Water Right, File No. 21,729-D1, to be owned by the City of Hays, Kansas, and the City of Russell, Kansas, to have a priority date of January 2, 1974, and to be comprised of:

one (1) well (a.k.a. Well #9) located near the center of the Northeast Quarter (NE¼) of Section 29, more particularly described as being near a point 3,968 feet North and 1,312 feet West of the Southeast corner of said section, at a diversion rate not in excess of **615 gallons per minute (1.37 c.f.s.)** and a quantity not to exceed **188 acre-feet** of water per calendar year;

one (1) well (a.k.a. Well #8A) located near the center of the Northwest Quarter (NW¼) of Section 29, more particularly described as being near a point 3,982 feet North and 3,603 feet West of the Southeast corner of said section, at a diversion rate not in excess of **275 gallons per minute (0.61 c.f.s.)** and a quantity not to exceed **86 acre-feet** of water per calendar year; and,

one (1) well (a.k.a. Well #8B) located in the Northeast Quarter of the Southwest Quarter of the Northwest Quarter (NE¼ SW¼ NW¼) of Section 29, more particularly described as being near a point 3,607 feet North and 4,167 feet West of the Southeast corner of said section, at a diversion rate not in excess of **325 gallons per minute (0.72 c.f.s.)** and a quantity not to exceed **102 acre-feet** of water per calendar year,

all in Township 25 South, Range 19 West, Edwards County, Kansas, for irrigation use on the following described property:

Sec.	Twp.	Range	NE¼				NW¼				SW¼				SE¼				TOTAL
			NE¼	NW¼	SW¼	SE¼	NE¼	NW¼	SW¼	SE¼	NE¼	NW¼	SW¼	SE¼	NE¼	NW¼	SW¼	SE¼	
29	25S	19W	31.25	31.25	31.25	31.25	31.25	31.25	31.25	31.25	31.25	31.25	31.25	31.25	31.25	31.25	31.25	31.25	500.00

a total of 500.00 acres in Section 29, Township 25 South, Range 19 West, Edwards County, Kansas.

Water Right, File No. 21,729-D1, shall have 250.00 base acres as defined in K.A.R. 5-5-11, and 250.00 maximum acres irrigated during the perfection period as defined by K.A.R. 5-5-9.

Water Right, File No. 21,729-D2, to be owned by the City of Hays, Kansas; and the City of Russell, Kansas, to have a priority date of January 2, 1974, and to be comprised of:

one (1) well (a.k.a. Well #7A) located near the center of the Southwest Quarter (SW¼) of Section 29, more particularly described as being near a point 1,416 feet North and 4,000 feet West of the Southeast corner of said section, at a diversion rate not in excess of **360 gallons per minute (0.80 c.f.s.)** and a quantity not to exceed **74 acre-feet** of water per calendar year;

one (1) well (a.k.a. Well #7B) located in the Northeast Quarter of the Southwest Quarter (NE¼ SW¼ SW¼) of Section 29, more particularly described as being near a point 1,043 feet North and 4,370 feet West of the Southeast corner of said section, at a diversion rate not in excess of **635 gallons per minute (1.60 c.f.s.)** and a quantity not to exceed **114 acre-feet** of water per calendar year; and,

one (1) well (a.k.a. Well #10) located near the center of the Southeast Quarter (SE¼) of Section 29, more particularly described as being near a point 1,377 feet North and 1,415 feet West of the Southeast corner of said section, at a diversion rate not in excess of **720 gallons per minute (1.60 c.f.s.)** and a quantity not to exceed **188 acre-feet** of water per calendar year,

all in Township 25 South, Range 19 West, Edwards County, Kansas, for irrigation use on the following described property:

Sec.	Twp.	Range	NE¼				NW¼				SW¼				SE¼				TOTAL
			NE¼	NW¼	SW¼	SE¼	NE¼	NW¼	SW¼	SE¼	NE¼	NW¼	SW¼	SE¼	NE¼	NW¼	SW¼	SE¼	
29	25S	19W	31.25	31.25	31.25	31.25	31.25	31.25	31.25	31.25	31.25	31.25	31.25	31.25	31.25	31.25	31.25	31.25	500.00

a total of 500.00 acres in Section 29, Township 25 South, Range 19 West, Edwards County, Kansas.

(over)

MAR 25 2019

Water Resources

Water Right, File No. 21,729-D2, shall have 250.00 base acres as defined in K.A.R. 5-5-11, and 250.00 maximum acres irrigated during the perfection period as defined by K.A.R. 5-5-9.

This appropriation right is further limited to a diversion rate which when the well (a.k.a. Well #7A) located near the center of the Southwest Quarter (SW $\frac{1}{4}$) of Section 29, more particularly described as being near a point 1,416 feet North and 4,000 feet West of the Southeast corner of said section, is further limited to that which when combined with the well (a.k.a. Well #7B) located in the Northeast Quarter of the Southwest Quarter of the Southwest Quarter (NE $\frac{1}{4}$ SW $\frac{1}{4}$ SW $\frac{1}{4}$) of Section 29, more particularly described as being near a point 1,043 feet North and 4,370 feet West of the Southeast corner of said section, both in Township 25 South, Range 19 West, Edwards County, Kansas, will provide a diversion rate not in excess of **700 gallons per minute (1.56 c.f.s.)** when the wells operate simultaneously.

That this appropriation is further limited to a diversion rate which when all wells operate simultaneously will provide a diversion rate not in excess of **1,685 gallons per minute (3.75 c.f.s.)** for irrigation use on the property described herein.

3. That the Water Right, File No. 21,729-D1 shall be senior in priority to Water Right, File No. 21,729-D2, within the overall priority established under Water Right, File No. 21,729.
4. That the agreement is binding on heirs and successors in interest.

ORDER

NOW, THEREFORE, it is the conclusion of the Chief Engineer, Division of Water Resources, Kansas Department of Agriculture, that Water Right, File No. 21,729, should be divided as such separation will be entered into the records for administrative purposes as set forth below.

Water Right, File No. 21,729-D1, to be owned by the City of Hays, Kansas; and the City of Russell, Kansas, to have a priority date of January 2, 1974, and to be comprised of:

one (1) well (a.k.a. Well #9) located near the center of the Northeast Quarter (NE $\frac{1}{4}$) of Section 29, more particularly described as being near a point 3,968 feet North and 1,312 feet West of the Southeast corner of said section, at a diversion rate not in excess of **615 gallons per minute (1.37 c.f.s.)** and a quantity not to exceed **188 acre-feet** of water per calendar year;

one (1) well (a.k.a. Well #8A) located near the center of the Northwest Quarter (NW $\frac{1}{4}$) of Section 29, more particularly described as being near a point 3,982 feet North and 3,603 feet West of the Southeast corner of said section, at a diversion rate not in excess of **275 gallons per minute (0.61 c.f.s.)** and a quantity not to exceed **86 acre-feet** of water per calendar year; and,

one (1) well (a.k.a. Well #8B) located in the Northeast Quarter of the Southwest Quarter of the Northwest Quarter (NE $\frac{1}{4}$ SW $\frac{1}{4}$ NW $\frac{1}{4}$) of Section 29, more particularly described as being near a point 3,607 feet North and 4,167 feet West of the Southeast corner of said section, at a diversion rate not in excess of **325 gallons per minute (0.72 c.f.s.)** and a quantity not to exceed **102 acre-feet** of water per calendar year,

all in Township 25 South, Range 19 West, Edwards County, Kansas, for irrigation use on the following described property:

Sec.	Twp.	Range	NE¼				NW¼				SW¼				SE¼				TOTAL
			NE¼	NW¼	SW¼	SE¼	NE¼	NW¼	SW¼	SE¼	NE¼	NW¼	SW¼	SE¼	NE¼	NW¼	SW¼	SE¼	
29	25S	19W	31.25	31.25	31.25	31.25	31.25	31.25	31.25	31.25	31.25	31.25	31.25	31.25	31.25	31.25	31.25	31.25	500.00

a total of 500.00 acres in Section 29, Township 25 South, Range 19 West, Edwards County, Kansas.

Water Right, File No. 21,729-D1, shall have 250.00 base acres as defined in K.A.R. 5-5-11, and 250.00 maximum acres irrigated during the perfection period as defined by K.A.R. 5-5-9.

Water Right, File No. 21,729-D2, to be owned by the City of Hays, Kansas; and the City of Russell, Kansas, to have a priority date of January 2, 1974, and to be comprised of:

one (1) well (a.k.a. Well #7A) located near the center of the Southwest Quarter (SW¼) of Section 29, more particularly described as being near a point 1,416 feet North and 4,000 feet West of the Southeast corner of said section, at a diversion rate not in excess of **360 gallons per minute (0.80 c.f.s.)** and a quantity not to exceed **74 acre-feet** of water per calendar year;

one (1) well (a.k.a. Well #7B) located in the Northeast Quarter of the Southwest Quarter of the Southwest Quarter (NE¼ SW¼ SW¼) of Section 29, more particularly described as being near a point 1,043 feet North and 4,370 feet West of the Southeast corner of said section, at a diversion rate not in excess of **635 gallons per minute (1.60 c.f.s.)** and a quantity not to exceed **114 acre-feet** of water per calendar year; and,

one (1) well (a.k.a. Well #10) located near the center of the Southeast Quarter (SE¼) of Section 29, more particularly described as being near a point 1,377 feet North and 1,415 feet West of the Southeast corner of said section, at a diversion rate not in excess of **720 gallons per minute (1.60 c.f.s.)** and a quantity not to exceed **188 acre-feet** of water per calendar year,

all in Township 25 South, Range 19 West, Edwards County, Kansas, for irrigation use on the following described property:

Sec.	Twp.	Range	NE¼				NW¼				SW¼				SE¼				TOTAL
			NE¼	NW¼	SW¼	SE¼	NE¼	NW¼	SW¼	SE¼	NE¼	NW¼	SW¼	SE¼	NE¼	NW¼	SW¼	SE¼	
29	25S	19W	31.25	31.25	31.25	31.25	31.25	31.25	31.25	31.25	31.25	31.25	31.25	31.25	31.25	31.25	31.25	31.25	500.00

a total of 500.00 acres in Section 29, Township 25 South, Range 19 West, Edwards County, Kansas.

Water Right, File No. 21,729-D2, shall have 250.00 base acres as defined in K.A.R. 5-5-11, and 250.00 maximum acres irrigated during the perfection period as defined by K.A.R. 5-5-9.

(over)

Water Resources
Received

MAR 25 2019

CERTIFICATE OF SERVICE

On this 23rd day of January, 2018, I hereby certify that the attached Findings and Order, File No. 21,729, dated January 17th, 2018, was mailed postage prepaid, first class, U.S. mail to the following:


TOBY DOUGHERTY
CITY OF HAYS
1507 MAIN STREET
HAYS KS 67601

JON QUINDAY
CITY OF RUSSELL
133 W. 8TH STEET
RUSSELL KS 67665

DAVID TRASTER
FOULSTON SIEFKIN LLP
1551 N WATER FRONT PARKWAY
SUITE 100
WICHITA KS 67206

With photocopies to:

Stafford Field Office
Stockton Field Office
Big Bend Groundwater Management District No. 5


Staff

STATE OF KANSAS, EDWARDS COUNTY, SS
CHERYL PROFFITT, Register of Deeds
Book: S171 Page: 150
Receipt #: 29674 Recording Fee: \$123.00
Pages Recorded: 7
Date Recorded: 2/1/2018 9:45:00 AM

Cheryl Proffitt



Water Resources
Received

MAR 25 2019

KS Dept Of Agriculture

**EXHIBIT
W**

Well 9

WATER WELL PLUGGING RECORD Form WWC-5P KSA 82a-1212 ID NO.

1	LOCATION OF WATER WELL: County: Edwards	Fraction NW 1/4 NW 1/4 SE 1/4 NE 1/4	Section Number 29	Township Number T 25 S	Range Number 19 <input type="checkbox"/> E <input checked="" type="checkbox"/> W
---	---	---	-----------------------------	----------------------------------	---

Street/Rural Address of Well Location; if unknown, distance & direction from nearest town or intersection: If at owner's address, check here <input type="checkbox"/> 4 1/4 south & 1/4 west of Kinsley Ks.	Global Positioning Systems (GPS) information: Latitude: 37.85120 (in decimal degrees) Longitude: 99.42816 (in decimal degrees) Elevation: 2216 Datum: <input type="checkbox"/> WGS84, <input checked="" type="checkbox"/> NAD83, <input type="checkbox"/> NAD27 Collection Method: <input checked="" type="checkbox"/> GPS unit (Make/Model: _____) <input type="checkbox"/> Digital Map/Photo, <input type="checkbox"/> Topographic Map, <input type="checkbox"/> Land Survey Est. Accuracy: <input type="checkbox"/> < 3 m, <input type="checkbox"/> 3-5 m, <input type="checkbox"/> 5-15 m, <input type="checkbox"/> > 15 m
2 WATER WELL OWNER: City of Hays RR#, St. Address, Box #: P.O. Box 56 City, State ZIP Code: Hays, Ks. 67601	

3 MARK WELL'S LOCATION WITH AN "X" IN SECTION BOX: 	4 DEPTH OF WELL <u>74.83</u> ft. WELL'S STATIC WATER LEVEL <u>19.38</u> ft. WELL WAS USED AS: <input type="checkbox"/> Domestic <input checked="" type="checkbox"/> Irrigation <input type="checkbox"/> Feedlot <input type="checkbox"/> Industrial <input type="checkbox"/> Public Water Supply <input type="checkbox"/> Oil Field Water Supply <input type="checkbox"/> Domestic (Lawn & Garden) <input type="checkbox"/> Air Conditioning <input type="checkbox"/> Dewatering <input type="checkbox"/> Monitoring <input type="checkbox"/> Injection Well <input type="checkbox"/> Other _____ Was a chemical/bacteriological sample submitted to Department? Yes <input type="checkbox"/> No <input checked="" type="checkbox"/>
---	--

5 **TYPE OF BLANK CASING USED:**

Steel RMP (SR) Wrought Fiberglass Other (Specify below) _____
 PVC ABS Asbestos-Cement Concrete Tile

Blank casing diameter 16 in. Was casing pulled? Yes No If yes, how much _____
 Casing height above or below land surface 36 in.

6 **GROUT PLUG MATERIAL:** Neat cement Cement grout Bentonite Other _____

Grout Plug Intervals: From 20 ft. to 3 ft., From _____ ft. to _____ ft., From _____ to _____ ft.

What is the nearest source of possible contamination:

<input type="checkbox"/> Septic tank	<input type="checkbox"/> Seepage pit	<input type="checkbox"/> Fuel Storage	<input checked="" type="checkbox"/> Other (specify below) _____ None Direction from well? _____ How many feet? _____
<input type="checkbox"/> Sewer lines	<input type="checkbox"/> Pit privy	<input type="checkbox"/> Fertilizer storage	
<input type="checkbox"/> Watertight sewer lines	<input type="checkbox"/> Sewage lagoon	<input type="checkbox"/> Insecticide storage	
<input type="checkbox"/> Lateral lines	<input type="checkbox"/> Feedyard	<input type="checkbox"/> Abandoned water well	
<input type="checkbox"/> Cess pool	<input type="checkbox"/> Livestock pens	<input type="checkbox"/> Oil well/Gas well	

FROM	TO	PLUGGING MATERIALS	FROM	TO	PLUGGING MATERIALS
74.83	20	Chlorinated gravel			
20	3	Cement grout			
3	0	Top soil			

7 **CONTRACTOR'S OR LANDOWNER'S CERTIFICATION:** This water well was plugged under my jurisdiction and was completed on (mo/day/year) 2-6-15 and this record is true to the best of my knowledge and belief. Kansas Water Well Contractor's License No. 134. This Water Well Record was completed on (mo/day/year) 2-12-15 under the business name of Rosencrantz-Bemis by (signature) Don Alspa

INSTRUCTIONS: Use typewriter or ballpoint pen. Please press firmly and print clearly. Please fill in blanks, underline or circle the correct answers. Send one copy to Kansas Department of Health and Environment, Bureau of Water, Geology Section, 1000 SW Jackson St., Ste. 420, Topeka, Kansas 66612-1367. Telephone: 785/296-5524. Send one to Water Well Owner and retain one for your records. Visit us at <http://www.kdheks.gov/waterwell/index.html>.

White Copy

EXHIBIT
X

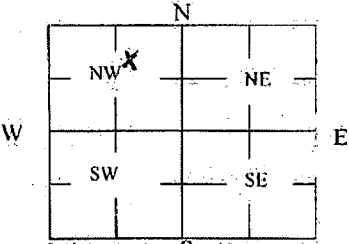
Well 8

WATER WELL PLUGGING RECORD Form WWC-5P KSA 82a-1212 ID NO.

1 LOCATION OF WATER WELL: County: Edwards	Fraction SW 1/4 SW 1/4 NE 1/4 NW 1/4	Section Number 29	Township Number T 25 S	Range Number 19 <input type="checkbox"/> E <input checked="" type="checkbox"/> W
--	--	-----------------------------	----------------------------------	--

Street/Rural Address of Well Location; if unknown, distance & direction from nearest town or intersection: If at owner's address, check here <input type="checkbox"/> .4 1/4 south & 1/2 west of Kinsley Ks.	Global Positioning Systems (GPS) information: Latitude: 37.85124 (in decimal degrees) Longitude: 99.43716 (in decimal degrees) Elevation: 2214 Datum: <input type="checkbox"/> WGS84, <input checked="" type="checkbox"/> NAD83, <input type="checkbox"/> NAD27 Collection Method: <input checked="" type="checkbox"/> GPS unit (Make/Model: _____) <input type="checkbox"/> Digital Map/Photo, <input type="checkbox"/> Topographic Map, <input type="checkbox"/> Land Survey Est. Accuracy: <input type="checkbox"/> < 3 m, <input type="checkbox"/> 3-5 m, <input type="checkbox"/> 5-15 m, <input type="checkbox"/> > 15 m
---	--

2 WATER WELL OWNER: City of Hays RR#, St. Address, Box #: P.O. Box 56 City, State ZIP Code: Hays, Ks. 67601	
---	--

3 MARK WELL'S LOCATION WITH AN "X" IN SECTION BOX: 	4 DEPTH OF WELL 57.40 ft. WELL'S STATIC WATER LEVEL 14.80 ft. WELL WAS USED AS: <input type="checkbox"/> Domestic <input checked="" type="checkbox"/> Irrigation <input type="checkbox"/> Feedlot <input type="checkbox"/> Industrial <input type="checkbox"/> Public Water Supply <input type="checkbox"/> Oil Field Water Supply <input type="checkbox"/> Domestic (Lawn & Garden) <input type="checkbox"/> Air Conditioning <input type="checkbox"/> Dewatering <input type="checkbox"/> Monitoring <input type="checkbox"/> Injection Well <input type="checkbox"/> Other _____ Was a chemical/bacteriological sample submitted to Department? Yes <input type="checkbox"/> No <input checked="" type="checkbox"/>
--	--

5 **TYPE OF BLANK CASING USED:**

Steel RMP (SR) Wrought Fiberglass Other (Specify below) _____
 PVC ABS Asbestos-Cement Concrete Tile

Blank casing diameter **16** in. Was casing pulled? Yes No If yes, how much _____

Casing height above or below land surface **36** in.

6 **GROUT PLUG MATERIAL:** Neat cement Cement grout Bentonite Other _____

Grout Plug Intervals: From **14** ft. to **3** ft., From _____ ft. to _____ ft., From _____ to _____ ft.

What is the nearest source of possible contamination:

<input type="checkbox"/> Septic tank	<input type="checkbox"/> Seepage pit	<input type="checkbox"/> Fuel Storage	<input checked="" type="checkbox"/> Other (specify below) _____ None _____ Direction from well? _____ How many feet? _____
<input type="checkbox"/> Sewer lines	<input type="checkbox"/> Pit privy	<input type="checkbox"/> Fertilizer storage	
<input type="checkbox"/> Watertight sewer lines	<input type="checkbox"/> Sewage lagoon	<input type="checkbox"/> Insecticide storage	
<input type="checkbox"/> Lateral lines	<input type="checkbox"/> Feedyard	<input type="checkbox"/> Abandoned water well	
<input type="checkbox"/> Cess pool	<input type="checkbox"/> Livestock pens	<input type="checkbox"/> Oil well/Gas well	

FROM	TO	PLUGGING MATERIALS	FROM	TO	PLUGGING MATERIALS
57.40	14	Chlorinated gravel			
14	3	Cement grout			
3	0	Top soil			

7 **CONTRACTOR'S OR LANDOWNER'S CERTIFICATION:** This water well was plugged under my jurisdiction and was completed on (mo/day/year) **2-6-15** and this record is true to the best of my knowledge and belief. Kansas Water Well Contractor's License No. **134**. This Water Well Record was completed on (mo/day/year) **2-12-15** under the business name of **Rosencrantz-Bemis** by (signature) *[Signature]*

INSTRUCTIONS: Use typewriter or ballpoint pen. Please press firmly and print clearly. Press firmly in blanks, underline or circle the correct answers. Send one copy to Kansas Department of Health and Environment, Bureau of Water, Geology Section, 1000 SW Jackson St., Ste. 420, Topeka, Kansas 66612-1367. Telephone: 785/296-5524. Send one to Water Well Owner and retain one for your records. Visit us at <http://www.kdheks.gov/waterwell/index.html>.

MAR 25 2019

White Copy

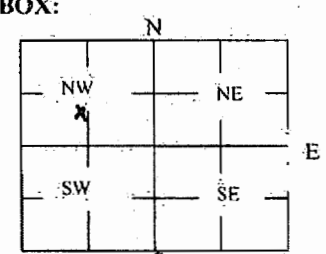
EXHIBIT
Y

Well 8B

WATER WELL PLUGGING RECORD Form WWC-5P KSA 82a-1212 ID NO.

1 LOCATION OF WATER WELL: County: <u>Edwards</u>	Fraction <u>SE 1/4 NE 1/4 SW 1/4 NW 1/4</u>	Section Number <u>29</u>	Township Number <u>T 25 S</u>	Range Number <u>19</u> <input type="checkbox"/> E <input checked="" type="checkbox"/> W
--	--	-----------------------------	----------------------------------	--

Street/Rural Address of Well Location; if unknown, distance & direction from nearest town or intersection. If at owner's address, check here <input type="checkbox"/> 4 1/2 south & 1/2 west of Kinsley Ks.	Global Positioning Systems (GPS) information: Latitude: <u>37.85014</u> (in decimal degrees) Longitude: <u>99.43803</u> (in decimal degrees) Elevation: <u>2210</u> Datum: <input type="checkbox"/> WGS84, <input checked="" type="checkbox"/> NAD83, <input type="checkbox"/> NAD27 Collection Method: <input checked="" type="checkbox"/> GPS unit (Make/Model: _____) <input type="checkbox"/> Digital Map/Photo, <input type="checkbox"/> Topographic Map, <input type="checkbox"/> Land Survey Est. Accuracy: <input type="checkbox"/> < 3 m, <input type="checkbox"/> 3-5 m, <input type="checkbox"/> 5-15 m, <input type="checkbox"/> > 15 m
---	--

2 WATER WELL OWNER: City of Hays RR#, St. Address, Box #: <u>P.O. Box 56</u> City, State ZIP Code: <u>Hays, Ks. 67601</u>	3 MARK WELL'S LOCATION WITH AN "X" IN SECTION BOX: <div style="text-align: center;">  </div>	4 DEPTH OF WELL <u>41.05</u> ft. WELL'S STATIC WATER LEVEL <u>15.90</u> ft. WELL WAS USED AS: <table style="width: 100%;"> <tr> <td><input type="checkbox"/> Domestic</td> <td><input type="checkbox"/> Public Water Supply</td> <td><input type="checkbox"/> Dewatering</td> </tr> <tr> <td><input checked="" type="checkbox"/> Irrigation</td> <td><input type="checkbox"/> Oil Field Water Supply</td> <td><input type="checkbox"/> Monitoring</td> </tr> <tr> <td><input type="checkbox"/> Feedlot</td> <td><input type="checkbox"/> Domestic (Lawn & Garden)</td> <td><input type="checkbox"/> Injection Well</td> </tr> <tr> <td><input type="checkbox"/> Industrial</td> <td><input type="checkbox"/> Air Conditioning</td> <td><input type="checkbox"/> Other _____</td> </tr> </table> Was a chemical/bacteriological sample submitted to Department? Yes <input type="checkbox"/> No <input checked="" type="checkbox"/>	<input type="checkbox"/> Domestic	<input type="checkbox"/> Public Water Supply	<input type="checkbox"/> Dewatering	<input checked="" type="checkbox"/> Irrigation	<input type="checkbox"/> Oil Field Water Supply	<input type="checkbox"/> Monitoring	<input type="checkbox"/> Feedlot	<input type="checkbox"/> Domestic (Lawn & Garden)	<input type="checkbox"/> Injection Well	<input type="checkbox"/> Industrial	<input type="checkbox"/> Air Conditioning	<input type="checkbox"/> Other _____
<input type="checkbox"/> Domestic	<input type="checkbox"/> Public Water Supply	<input type="checkbox"/> Dewatering												
<input checked="" type="checkbox"/> Irrigation	<input type="checkbox"/> Oil Field Water Supply	<input type="checkbox"/> Monitoring												
<input type="checkbox"/> Feedlot	<input type="checkbox"/> Domestic (Lawn & Garden)	<input type="checkbox"/> Injection Well												
<input type="checkbox"/> Industrial	<input type="checkbox"/> Air Conditioning	<input type="checkbox"/> Other _____												

5 TYPE OF BLANK CASING USED:

Steel RMP (SR) Wrought Fiberglass Other (Specify below) _____
 PVC ABS Asbestos-Cement Concrete Tile

Blank casing diameter 16 in. Was casing pulled? Yes No If yes, how much _____

Casing height above or below land surface 36 in.

6 GROUT PLUG MATERIAL: Neat cement Cement grout Bentonite Other _____

Grout Plug Intervals: From 11 ft. to 3 ft., From _____ ft. to _____ ft., From _____ to _____ ft.

What is the nearest source of possible contamination:

<input type="checkbox"/> Septic tank	<input type="checkbox"/> Seepage pit	<input type="checkbox"/> Fuel Storage	<input checked="" type="checkbox"/> Other (specify below) _____ None _____
<input type="checkbox"/> Sewer lines	<input type="checkbox"/> Pit privy	<input type="checkbox"/> Fertilizer storage	
<input type="checkbox"/> Watertight sewer lines	<input type="checkbox"/> Sewage lagoon	<input type="checkbox"/> Insecticide storage	
<input type="checkbox"/> Lateral lines	<input type="checkbox"/> Feedyard	<input type="checkbox"/> Abandoned water well	
<input type="checkbox"/> Cess pool	<input type="checkbox"/> Livestock pens	<input type="checkbox"/> Oil well/Gas well	

Direction from well? _____
How many feet? _____

FROM	TO	PLUGGING MATERIALS	FROM	TO	PLUGGING MATERIALS
41.05	11	Chlorinated gravel			
11	3	Cement grout			
3	0	Top soil			

7 CONTRACTOR'S OR LANDOWNER'S CERTIFICATION: This water well was plugged under my jurisdiction and was completed on (mo/day/year) 2-6-15 and this record is true to the best of my knowledge and belief. Kansas Water Well Contractor's License No. 134. This Water Well Record was completed on (mo/day/year) 2-12-15 under the business name of Rosencrantz-Bemis by (signature) Gora Alege

INSTRUCTIONS: Use typewriter or ballpoint pen. Please press firmly and print clearly. Please fill in blanks, underline or circle the correct answers. Send one copy to Kansas Department of Health and Environment, Bureau of Water, Geology Section, 1000 SW Jackson St., Ste. 420, Topeka, Kansas 66612-1367. Telephone: 785/296-5524. Send one to Water Well Owner and retain one for your records. Visit us at <http://www.kdheks.gov/waterwell/index.html>.

white copy